



# GOVERNMENT DEGREE COLLEGE, RAYACHOTY, YSR KADAPA DISTRICT, A.P.516269



(Accredited with C grade by NAAC)

Dr. P. HARSHALTA, M.Sc., M.Phil., Ph.D.

E-Mail Id: [ravachoti.jkc@gmail.com](mailto:ravachoti.jkc@gmail.com)

PRINCIPAL

Website: [www.gdcrayachoty.ac.in](http://www.gdcrayachoty.ac.in)

---

## 7.1.2: The Institution has facilities and initiatives for

### 3. Water conservation

A. Rain Water Harvesting Plant

B. Soak Pits

## **A. Rain Water Harvesting Plant**

### **Rain Water Harvesting:**

## **Detailed Report on ICICI Foundation's CSR Initiatives at Government Degree College, Rayachoti**

Under its Corporate Social Responsibility (CSR) initiatives, ICICI Foundation for Rural Livelihood has made significant contributions to Government Degree College, Rayachoti, aimed at enhancing sustainability and addressing key challenges faced by the institution.


Mrs. Rajeshwari, the Regional Manager of ICICI Foundation, highlighted the importance of this A harvesting Water plant in reducing the college's dependence on conventional sources and promoting Ground Water Level. The College Principal, Dr. Harsha Latha Pankaj, expressed optimism about the impact Of This Water Harvesting Plant.

ICICI Foundation's contributions extend to addressing water scarcity issues at the college premises. A harvesting water plant has been set up near the water well at the back of the college arts block, with an investment of approximately two lakhs and 50 rupees. Ramanjaneyulu, the mathematics teacher at the college, emphasized the transformative impact of this water harvesting plant, anticipating a substantial rise in the groundwater level. This initiative is poised to alleviate water challenges faced by the college, ensuring a sustainable and reliable water supply for various campus activities.

These initiatives underscore ICICI Foundation's commitment to promoting sustainable development and enhancing the quality of education and infrastructure in rural areas. The collaborative efforts between ICICI Foundation, college management, and faculty Members exemplify a shared vision towards creating a more resilient and environmentally conscious educational environment at Government Degree College, Rayachoti.






 **GPS Map Camera**




**Rayachoty, Andhra Pradesh, India**  
Govt Degree College Shyamalavari Palli, Kadapa - Chittoor Hwy, Gurrappagari Palli,  
Rayachoty, Syamalavaripalle, Andhra Pradesh 516269, India  
Lat 14.038754°  
Long 78.748893°  
09/03/23 10:52 AM GMT +05:30




 **GPS Map Camera**



**Rayachoty, Andhra Pradesh, India**  
Govt Degree College Shyamalavari Palli, Kadapa - Chittoor Hwy, Gurrappagari Palli,  
Rayachoty, Syamalavaripalle, Andhra Pradesh 516269, India  
Lat 14.038754°  
Long 78.748893°  
09/03/23 10:51 AM GMT +05:30



 **GPS Map Camera**

**Rayachoty, Andhra Pradesh, India**

Govt Degree College Shyamalavari Palli, Kadapa - Chittoor Hwy, Gurrappagari Palli,  
Rayachoty, Syamalavaripalle, Andhra Pradesh 516269, India


Lat 14.03879°

Long 78.748942°

09/02/23 11:05 AM GMT +05:30

 **Google**



 **GPS Map Camera**

**Rayachoty, Andhra Pradesh, India**


Govt Degree College Shyamalavari Palli, Kadapa - Chittoor Hwy, Gurrappagari Palli,  
Rayachoty, Syamalavaripalle, Andhra Pradesh 516269, India

Lat 14.03879°

Long 78.748942°

09/02/23 11:06 AM GMT +05:30

 **Google**



 **GPS Map Camera**

**Rayachoty, Andhra Pradesh, India**

Govt Degree College Shyamalavari Palli, Kadapa - Chittoor Hwy, Gurrappagari Palli,  
Rayachoty, Syamalavaripalle, Andhra Pradesh 516269, India

Lat 14.03879°

Long 78.748942°

09/02/23 11:07 AM GMT +05:30






**Rayachoty, Andhra Pradesh, India**

Govt Degree College Shyamalavari Palli, Kadapa - Chittoor Hwy, Gurrappagari Palli,  
Rayachoty, Syamalavaripalle, Andhra Pradesh 516269, India

Lat 14.038754°

Long 78.748893°

09/03/23 10:50 AM GMT +05:30



**Rayachoty, Andhra Pradesh, India**

Govt Degree College Shyamalavari Palli, Kadapa - Chittoor Hwy, Gurrappagari Palli,  
Rayachoty, Syamalavaripalle, Andhra Pradesh 516269, India

Lat 14.038754°

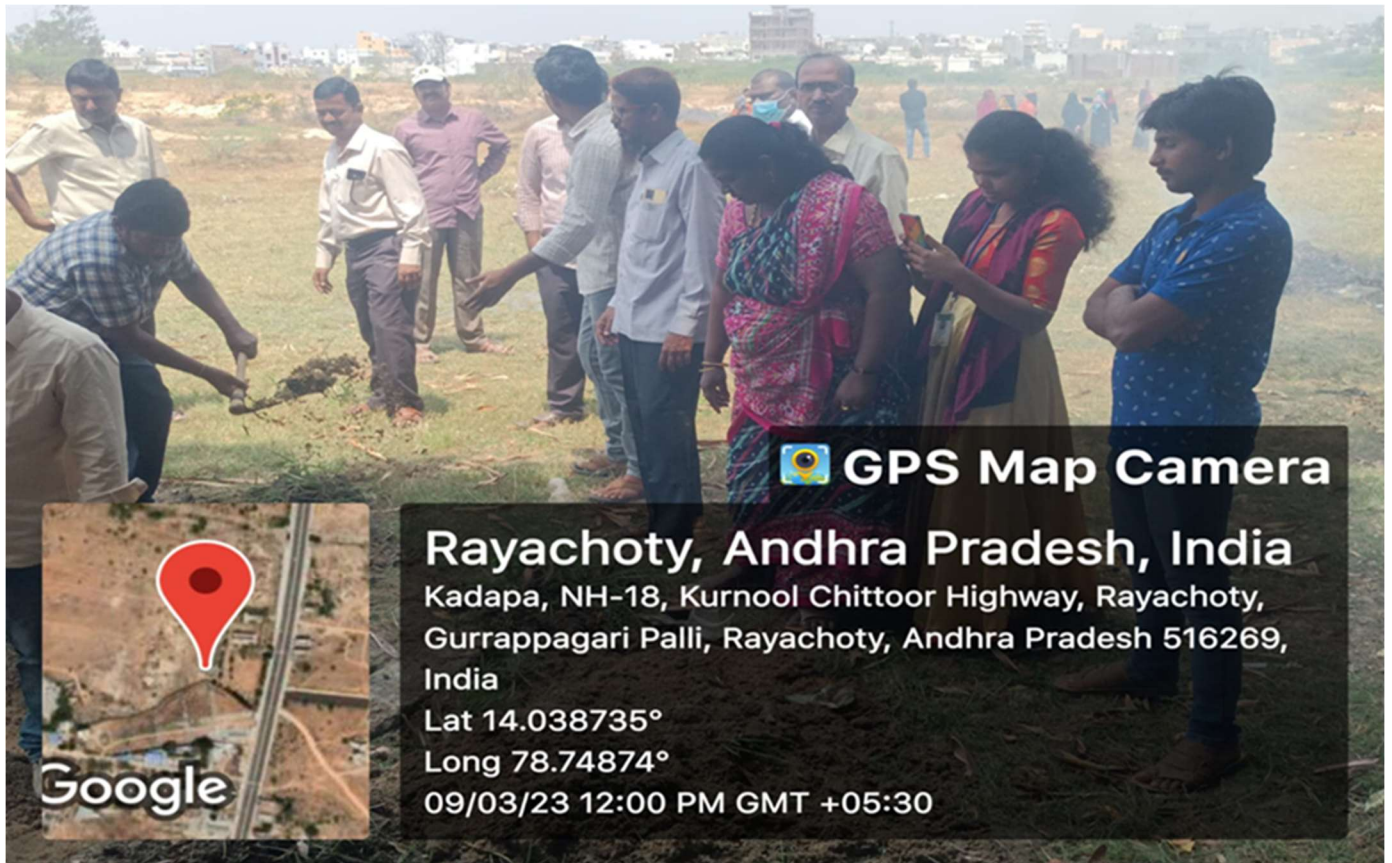
Long 78.748893°


09/03/23 10:51 AM GMT +05:30



## B. Soak Pits





 **GPS Map Camera**

**Rayachoty, Andhra Pradesh, India**

Kadapa, NH-18, Kurnool Chittoor Highway, Rayachoty,  
Gurrappagari Palli, Rayachoty, Andhra Pradesh 516269,  
India

Lat 14.038735°

Long 78.74874°

09/03/23 12:00 PM GMT +05:30

